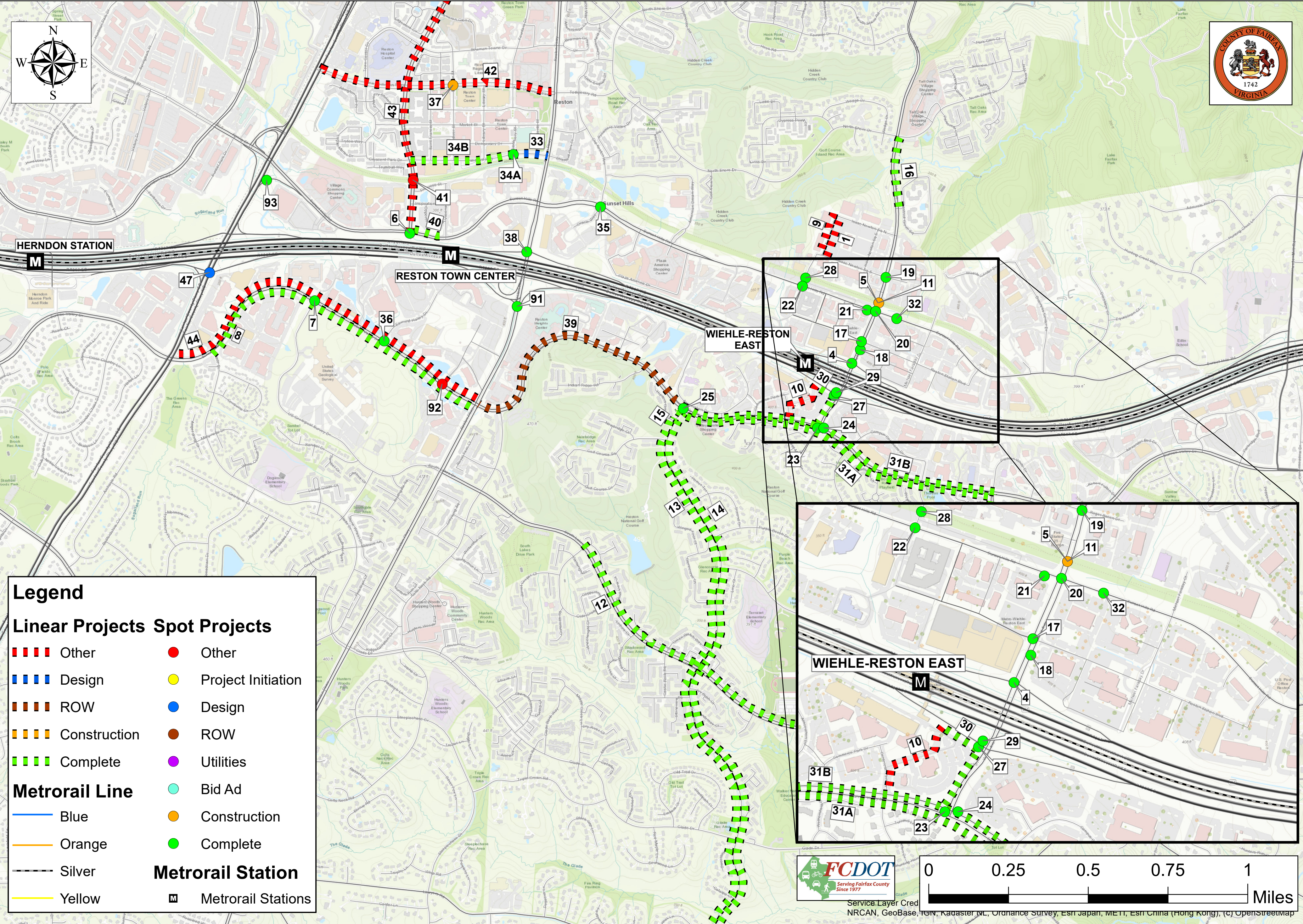

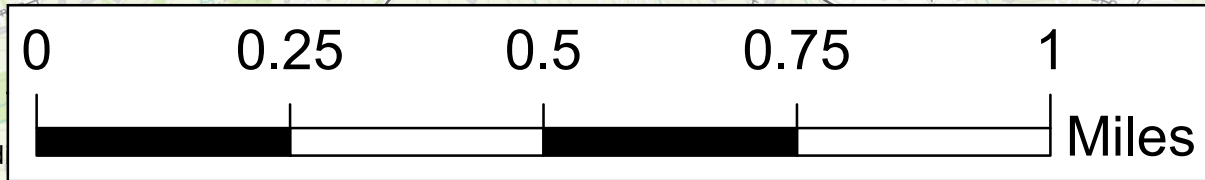


Reston Area Metrorail Access Improvement Projects



Legend

Linear Projects	Spot Projects
Other (Red dashed line)	Other (Red circle)
Design (Blue dashed line)	Project Initiation (Yellow circle)
ROW (Orange dashed line)	Design (Blue circle)
Construction (Brown dashed line)	ROW (Brown circle)
Complete (Green dashed line)	Utilities (Purple circle)
	Bid Ad (Cyan circle)
	Construction (Orange circle)
	Complete (Green circle)
Metrorail Line	Metrorail Station
Blue (Solid line)	Metrorail Stations (Black square with 'M')
Orange (Solid line)	
Silver (Dashed line)	
Yellow (Solid line)	



Service Layer Credit: NRCAN, GeoBase, IGN, Kadaster NL, Ordnance Survey, Esri Japan, METI, Esri China (Hong Kong), (c) OpenStreetMap